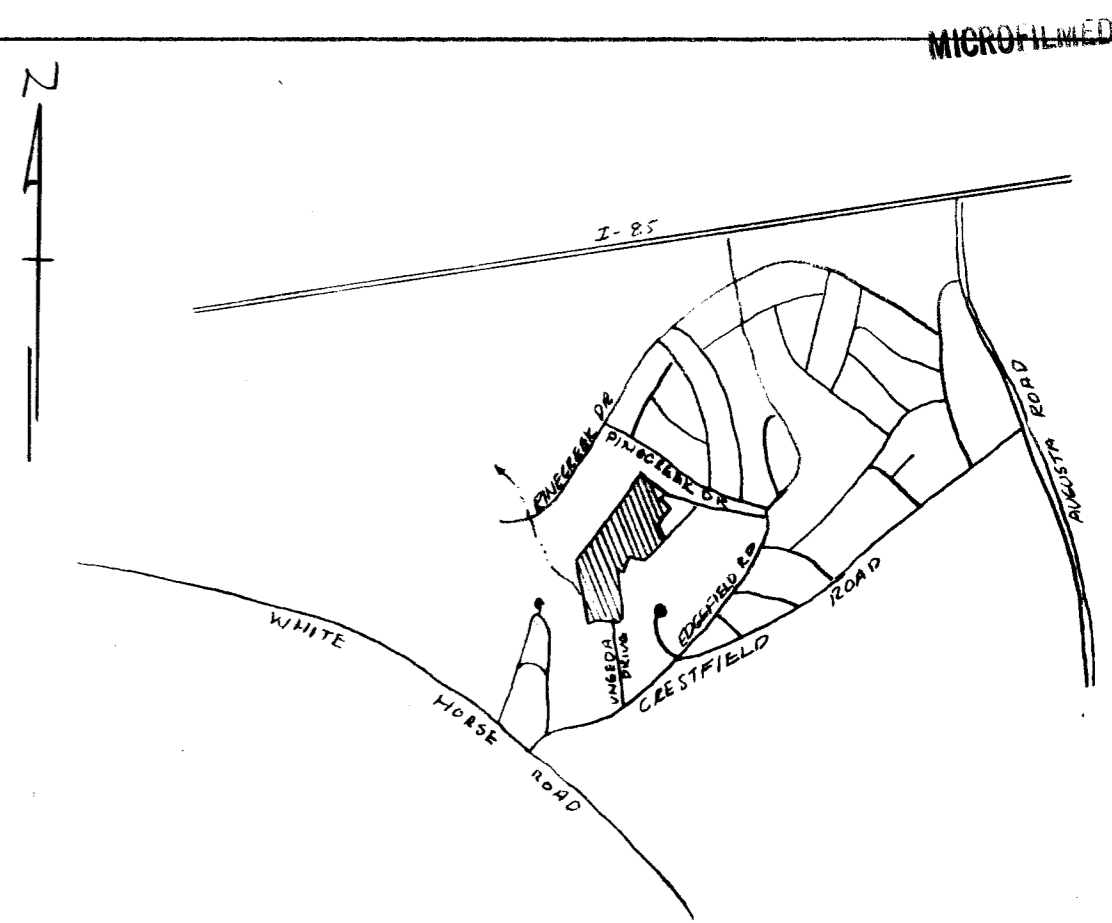
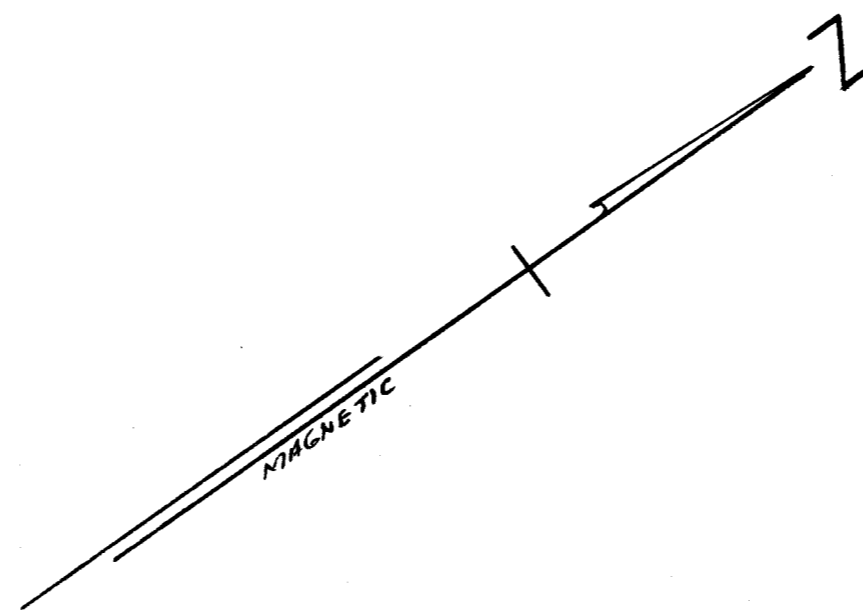


FOR DEDICATION OF ROADS SEE
DEDICATION BOOK 1 PAGE 174



LOCATION MAP
FINAL PLAT

CERTIFICATE OF OWNERSHIP AND DEDICATION

"The undersigned hereby acknowledge that I am (we are) the owner(s) of the property shown and described hereon and that I (we) hereby adopt this plan of subdivision with my (our) free consent and that I (we) establish the minimum building restriction lines, and hereby dedicate to public use as roads, streets, and easements, forever all areas so shown or indicated on said plat

4 / 4 / 74 Signed Jimmy J. Lindsey
 _____ Signed _____
 _____ Signed _____

CERTIFICATE OF ACCURACY

"I, _____, certify that this plat was (drawn by me) (drawn under my supervision) (an actual survey made under my supervision) from an actual survey made by me (deed description recorded in Book _____ Page _____ Book _____ Page _____, etc.) (other), that the error of closure as calculated by latitudes and departures is _____, that the boundaries not surveyed are shown as broken lines plotted from information found in Book _____ Page _____; that this plat was prepared in accordance with the Greenville County Subdivision Regulations as adopted.

APRIL 1, 1974 DATE
 R. D. Woolfolk LICENSED ENGINEER OR REGISTERED SURVEYOR
 S. C. Registration No. 4678

CERTIFICATE OF APPROVAL FOR RECORDING

"I hereby certify that the subdivision plat shown hereon has been found to comply with the Subdivision Regulations for Greenville County, with the exception of such variances, if any, as are noted in the minutes of the Greenville County Planning Commission of Greenville County, South Carolina, and that it has been approved for recording in the office of the County Register of Menses Conveyance."

6-18-74 DATE
 J. Roman Stone DIRECTOR OF PLANNING
 GREENVILLE COUNTY PLANNING COMMISSION

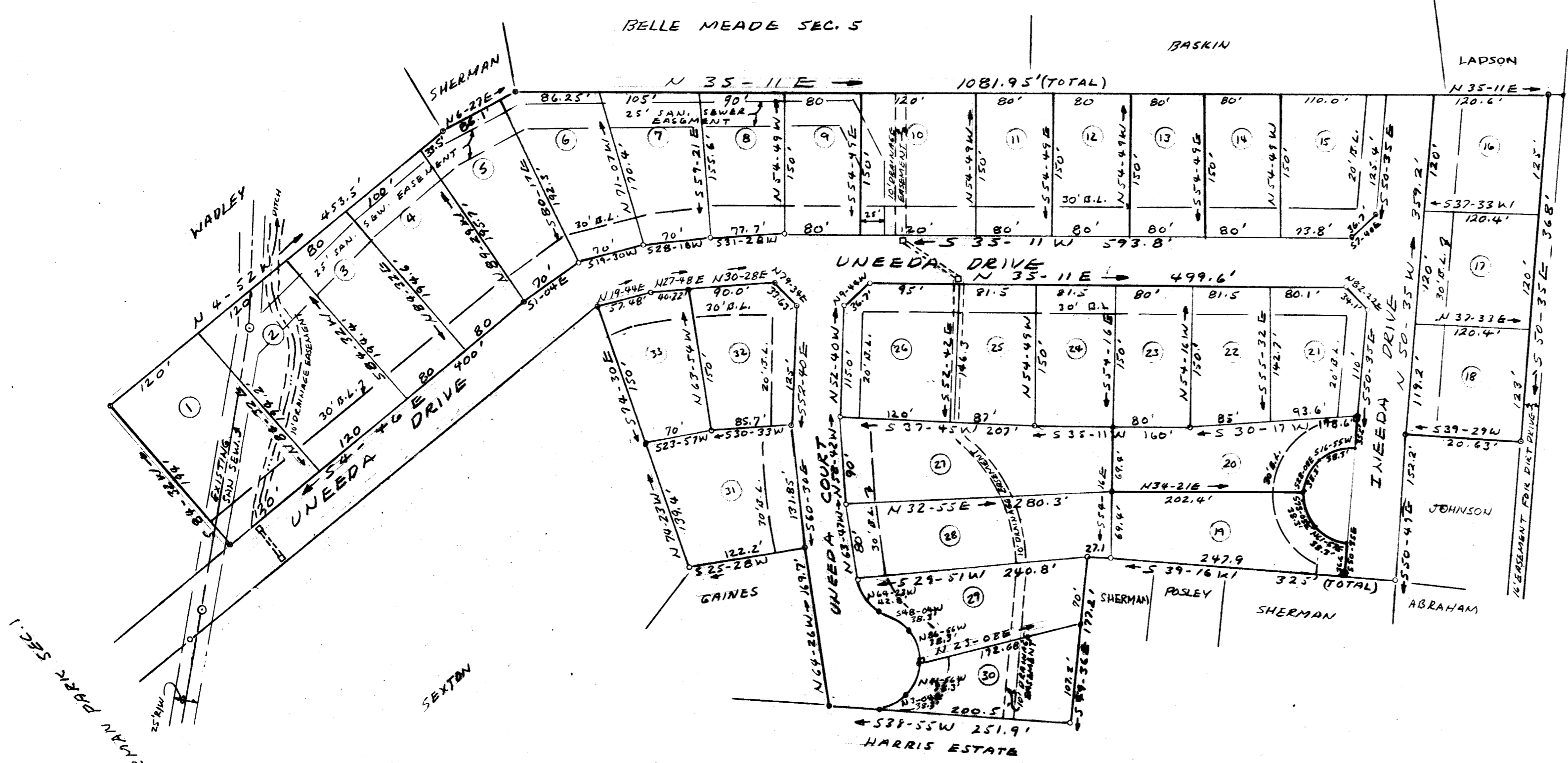
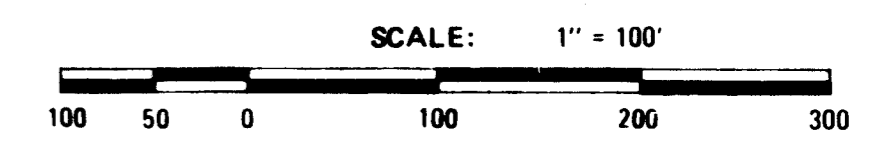
FILE NUMBER
72-137

FILED
 GREENVILLE CO. S. C.
 JUN 18 1 06 PM '74
 DONNIE S. TANKERSLEY
 R.M.C.

SHERMAN PARK
SECTION TWO

JIMMY J. LINDSEY OWNER
 CAMPBELL & CLARKSON SURVEYORS, INC. SURVEYOR

NO. OF ACRES: 16.1 MILES 0.42
 NO. OF LOTS: 39 DATE: APRIL 1, 1974



32244 Filed This 18 day of June 19 74
 And Recorded in Vol. 4R Page 66 at 1:06 P.M.
 Donnie S. Tankersley
 Register Menses Conveyance Greenville County, S. C.

✓ 4R-66
 JUN 18 1974
 * 32244

NOTE:
 5' DRAINAGE & UTILITY EASEMENT - EACH SIDE
 ALL SIDE & REAR LOT LINES - UNLESS OTHERWISE NOTED